

# A survey about Springfield City Plan - Stage 1

## Welcome

Click here to learn more about this project: <http://springfieldcityplan.com/>

The goal of this activity is  
Learn a bit about this initiative  
before you begin.

---

## The title of this activity is Welcome

*Please take a moment to tell us what you think and help us better understand issues that are important to you.*



The image of a city with tall buildings

Springfield was established in 1885, with the city centre based around our Courthouse and Post Office, which has now expanded to a booming downtown core. Help us find the right developments to build upon our city spirit!

---

Did you know? By 2040, we are projected to grow by 20%.

---

Our transportation network is made up of roads, sidewalks, transit, multi-use pathways, and rail.

---

By prioritizing transportation improvement projects this project will enhance the safety and efficiency of the system, provide choices, support the local economy, and enhance our quality of life.

---

Public participation is the key to this project's success. We want to hear from you.



The image of icon

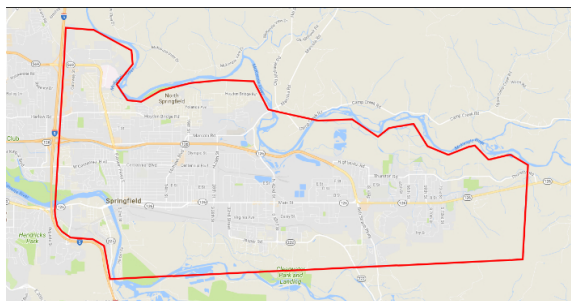
### Springfield 2030 City Plan

Springfield's Council of Governments is interested in hearing your feedback on upcoming developments. As we plan out the future of our city, hearing what impacts you most will drive us toward our best possible future!

---

### Project Area

See map below of the area affected by the project:



The image of map

## Priority Ranking

The goal of this activity is Rank your top items

---

### The title of this activity is Priority Ranking

These draft goals and objectives reflect federal requirements and previous plans, updated for today. Share with us which are the most important to you.

*Please drag 5 of the items above the line in your preferred order.*

Click here to select priority Reduce Roadway Congestion

---

Click here to select priority Investment and Funding

---

Click here to select priority System Preservation

---

Click here to select priority Travel Efficiency

---

Click here to select priority Sustainability

---

Click here to select priority Improved Connectivity

---

Click here to select priority Economic Prosperity

---

Click here to select priority Safety

Reduce Roadway Congestion



The image of a traffic jam on a highway

In 2014, more than 12.1 million gallons of excess fuel was consumed in our region due to congestion and total annual cost was estimated to be 623 million dollars. This equates to each commuter paying an additional \$1,262 per year due to congestion.

Write down comment below:

---

### Investment and Funding



The image of engineering drawing

Investing in the transportation system is vital to the environment, the economy and quality of life. Revenues for transportation projects have been declining and new, reliable funding is needed to maintain and improve transportation infrastructure.

Write down comment below:

---

### System Preservation



The image of a group of cones

Extend the life of the transportation system and promote fiscal responsibility by emphasizing maintenance and operational efficiency.

Write down comment below:

Privacy - Terms

---

### Travel Efficiency



The image of a highway with cars on it

Make more efficient use of today's infrastructure and roadway space, to manage congestion without adding lanes.

Write down comment below:

---

### Sustainability



The image of a dirt path through a forest

Promote Environmental Sustainability: In developing the transportation network, respect the community's natural and built environment and quality of life and considering our northern climate and supports planned land use patterns.

Write down comment below:

---

### Improved Connectivity



The image of a person riding a bike on a street

Investigate and identify improvements to enhance how people can get to and from destinations in the town in an efficient and enjoyable manner by all modes of transportation.

Write down comment below:

---

### Economic Prosperity



The image of a man and a woman looking at a computer screen

Improve access to social and economic opportunities, including: healthcare, education, employment, tourism, and goods movement.

Write down comment below:

---

### Safety



The image of a traffic light on a pole

Improvements that are aimed at reducing fatal and serious injury crashes for motorized and non-motorized travel. In addition to projects that implement safety-specific features, all improvement projects include a safety component.

Write down comment below:

---

### General Comment

Write down comment below:

# Development Scenarios

The goal of this activity is Rate the scenarios

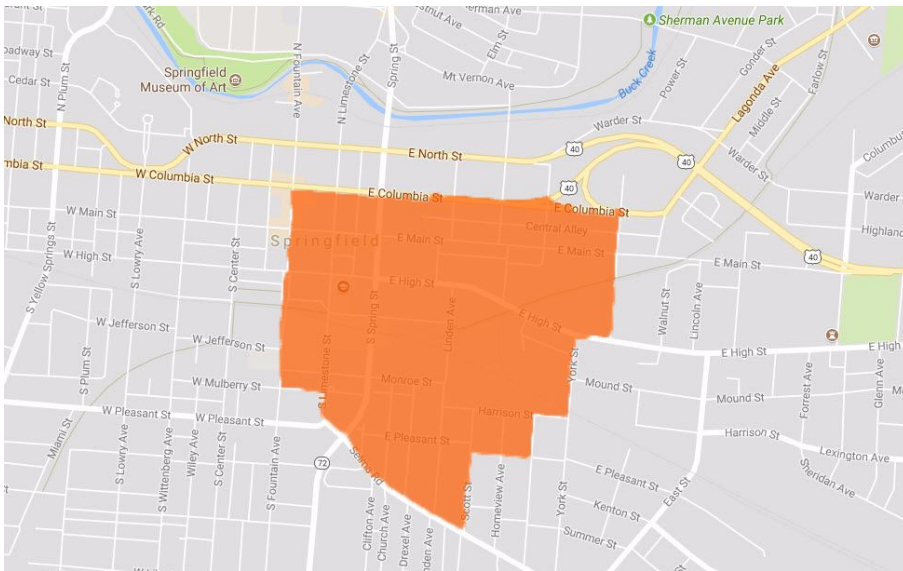
## The title of this activity is Development Scenarios

Examine the different areas of potential development, use the indicators along the side to learn how the development types would impact various aspects of your city.

Please give a 1-5 star rating for each scenario.

### City Center

Development focuses around the existing city center.



The image of map

Give your input on this scenario:

Culture	←
Community	◆
Traffic	←
Sprawl	→
Environment	→

Click here for 1 Star
  Click here for 2 Stars
  Click here for 3 Stars
  Click here for 4 Stars

Click here for 5 Stars

Optional Comment

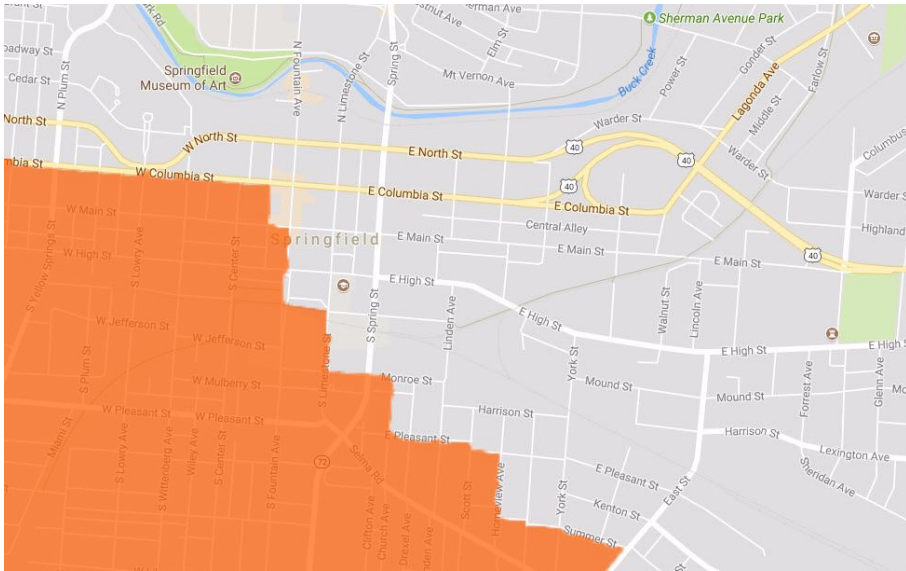
Write down comment below:

[Privacy](#) - [Terms](#)



### Art District

Development begins around the Art District, attracts new tenants and businesses to the area while strengthening the city's cultural core.



The image of map

Give your input on this scenario:

Culture	→
Community	→
Traffic	←
Sprawl	←
Environment	→

Click here for 1 Star  
  Click here for 2 Stars  
  Click here for 3 Stars  
  Click here for 4 Stars  
  Click here for 5 Stars

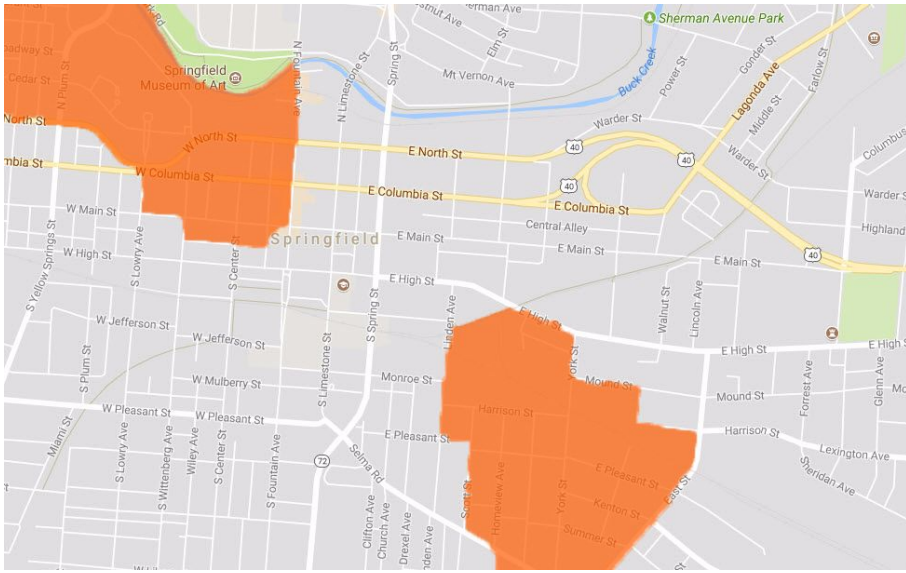
Optional Comment

Write down comment below:

### Bi-Central

Development focuses on two distinct areas within the city, both located in close proximity to the existing City Center.

[Privacy](#) - [Terms](#)



The image of map

Give your input on this scenario:

Culture	←
Community	→
Traffic	→
Sprawl	→
Environment	←

Click here for 1 Star  
  Click here for 2 Stars  
  Click here for 3 Stars  
  Click here for 4 Stars  
  Click here for 5 Stars

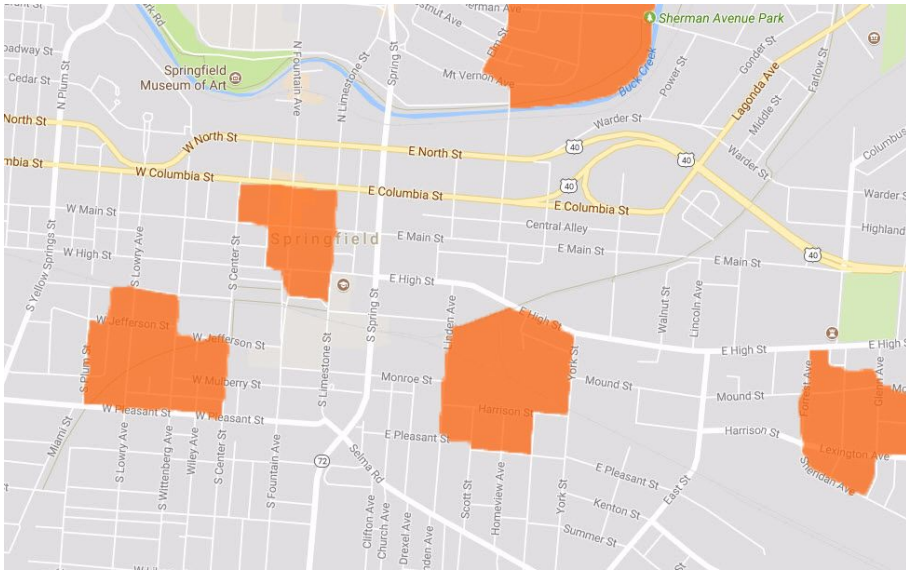
Optional Comment

Write down comment below:

### Community-Based

Development focuses on individual communities and creates many pods of growth rather than a centralized area.

[Privacy - Terms](#)



The image of map

Give your input on this scenario:

Culture	→
Community	→
Traffic	←
Sprawl	←
Environment	→

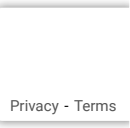
Click here for 1 Star
  Click here for 2 Stars
  Click here for 3 Stars
  Click here for 4 Stars
  Click here for 5 Stars

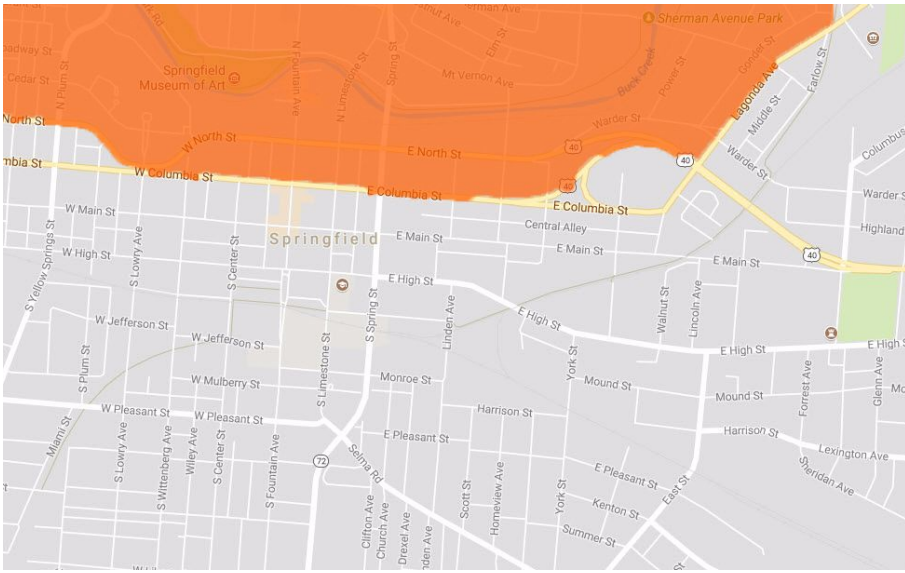
Optional Comment

Write down comment below:

### Industrial Sector

Development focuses on the Industrial Sector in order to reinvigorate the area and attract new businesses.





The image of map

Give your input on this scenario:

Culture	→
Community	→
Traffic	←
Sprawl	←
Environment	←

Click here for 1 Star    Click here for 2 Stars    Click here for 3 Stars    Click here for 4 Stars  
 Click here for 5 Stars

Optional Comment

Write down comment below:

### General Comment

Write down comment below:

Privacy - Terms

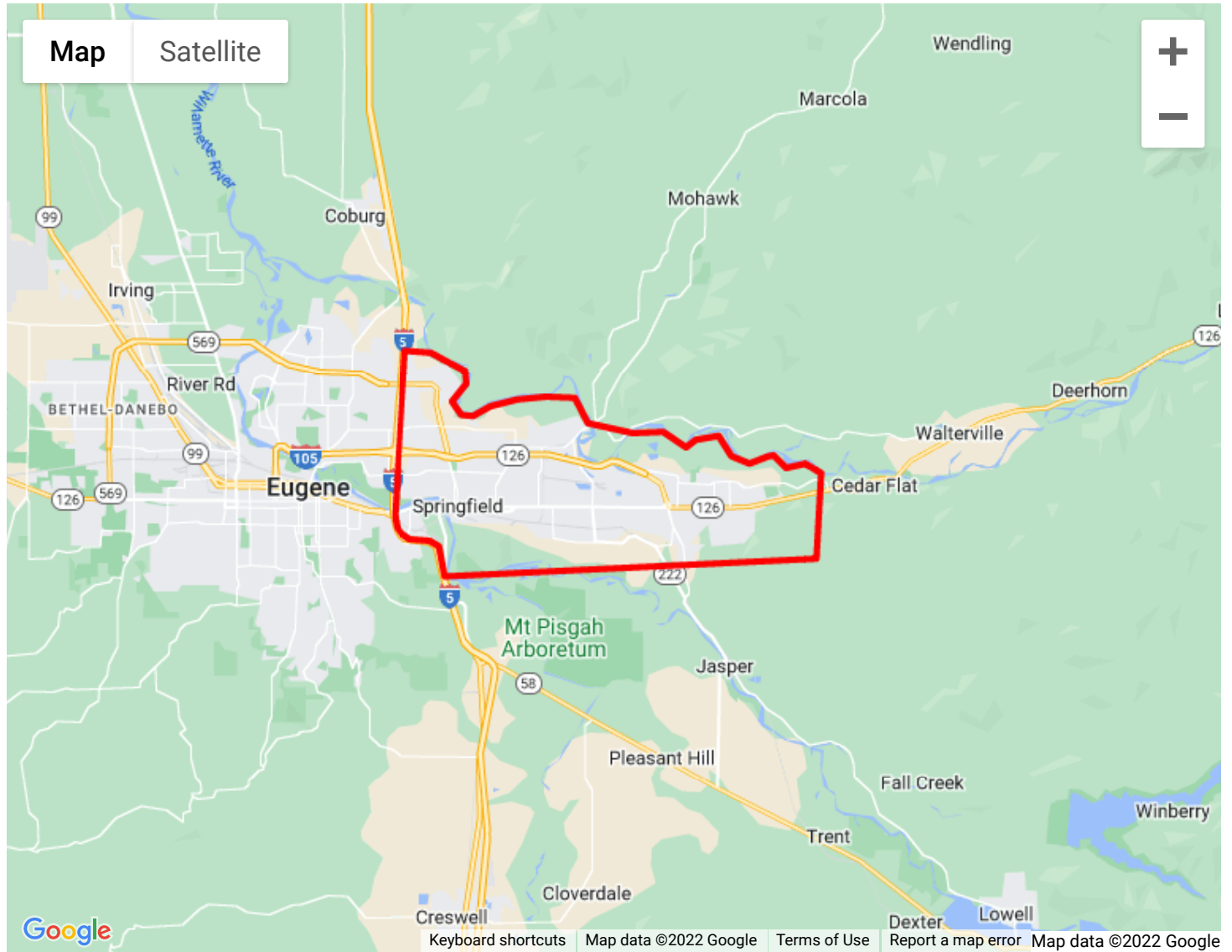
# Map Markers

The goal of this activity is Drop your map markers

## The title of this activity is Map Markers

Use the map marker to identify locations where you have experienced issues while traveling. Responses will be used to identify regional trends.

*Please drag and drop at least 3 markers on the map.*



## Roadway



### Describe the issue

Write down comment below:

[Privacy](#) - [Terms](#)

---

## Transit



### How often do you take the bus?

- Click here for I don't take the bus
- Click here for 1 to 2 times per week
- Click here for 3 to 5 times per week
- Click here for More than 5 times per week

### Where are you going on the bus?

- Click here for Work
- Click here for School
- Click here for Appointments
- Click here for Other

---

## Walk/Bike



### Walk/Bike

Write down comment below:

---

## Safety



### What is the issue here?

- Click here for Needs additional signage
- Click here for Speed limit too high

Click here for Other

---

### Congestion



### Congestion

Write down comment below:

---

### Legend

[ Map Legend Popup ]

---

### General Comment

Write down comment below:

# Wrap Up

The goal of this activity is Tell us about yourself

## Final Questions (Optional)

---

### How old are you?

- Click here for 18 and under
  - Click here for 19 - 24
  - Click here for 25 - 34
  - Click here for 35 - 49
  - Click here for 50 - 64
  - Click here for 65 and older
- 

### What is your gender?

- Click here for Male
  - Click here for Female
  - Click here for Genderfluid
  - Click here for Agender
  - Click here for Prefer not to say
- 

### Select your main mode of travel:

- Click here for Drive alone
  - Click here for Carpool
  - Click here for Public transit
  - Click here for Walk
  - Click here for Bike
  - Click here for Rideshare (ex. Uber, Lyft)
  - Click here for Other
- 

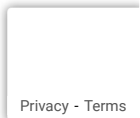
### What is your zip code?

Write down comment below:

---

### Enter your email to receive project updates:

Write down comment below:





---

**Additional comments**

Write down comment below:

**Thank You!**

---

Your input will help shape the future of travel in your community.

You can also give us your feedback in person at a public information centre in your community.

---

**General Comment**

Write down comment below:

---

**The title of this activity is Wrap Up**

Thank you for your input so far! It has been recorded.

*Please answer a few optional questions. This helps us understand your input better.*

*Your private information will be kept private.*

*Use the sharing tools (below) to spread the word!*

---

**Our Partners:**



The image of a black logo with a white background

---



The image of logo

---

**Thanks for participating!**

You can now close this browser.

-

[Privacy - Terms](#)